

0 0.5 1 Kilometer
0 0.5 1 Mile



DIXIE NATIONAL FOREST

private property

To Antimony 36mi 58km

DIXIE NATIONAL FOREST

National Monument

Bryce Canyon Airport

To 89 11mi 18km

paved bike path

private property

3mi 5km

63

22

To Antimony 36mi 58km

Shakespear Point 7842ft 2390m

Mossy Cave Trail

6832ft 2082m

To Tropic 2mi 3km

Don't Miss
Scenic Road

See Detail Map

DIXIE NATIONAL FOREST

Park entrance sign

1mi 2km

Fairyland Point 7758ft 2365m

Fairyland Loop Trail

Visitor Center

Fee stations

Bryce Canyon Lodge

Sunrise Point 7200ft 2195m

Sunset Point

Inspiration Point

Bryce Point

Paria View 8176ft 2492m

BRYCE CANYON NATIONAL PARK

Under-the-Rim Trail (Bryce Point to Rainbow Point)

Hat Shop

Yellow Creek

Right Fork Yellow Creek

Yellow Creek Group site 6800ft 2073m

PAUNSAUGUNT PLATEAU

Swamp Canyon 7998ft 2438m

Swamp Canyon Connecting Trail

Under-the-Rim Trail

Sheep Creek Connecting Trail

Sheep Creek

Right Fork Swamp Canyon

Swamp Canyon Butte

Mud Canyon Butte 8330ft 2539m

Noon Canyon Butte 8466ft 2580m

Whiteman Connecting Trail

Piracy Point

Farview Point 8819ft 2688m

Natural Bridge

Natural Bridge

Agua Canyon

Agua Canyon Connecting Trail

Ponderosa Canyon 8904ft 2714m

Black Birch Canyon

Rainbow Point 9115ft 2778m

Yovimpa Point

Riggs Spring Loop Trail

Bristlecone Loop Trail

Yovimpa Pass

Yovimpa Pass

Yovimpa Spring

Riggs Spring 7480ft 2280m

Backpack
Under-the-Rim Trail

Backpack
Riggs Spring Trail

GRAND STAIRCASE - ESCALANTE NATIONAL MONUMENT

DIXIE NATIONAL FOREST

Deer Mountain 7833ft 2387m

RIDGE

Under-the-Rim Trail (Rainbow Point to Bryce Point)

Riggs Spring Loop Trail

Bristlecone Loop Trail

Yovimpa Point

Yovimpa Pass

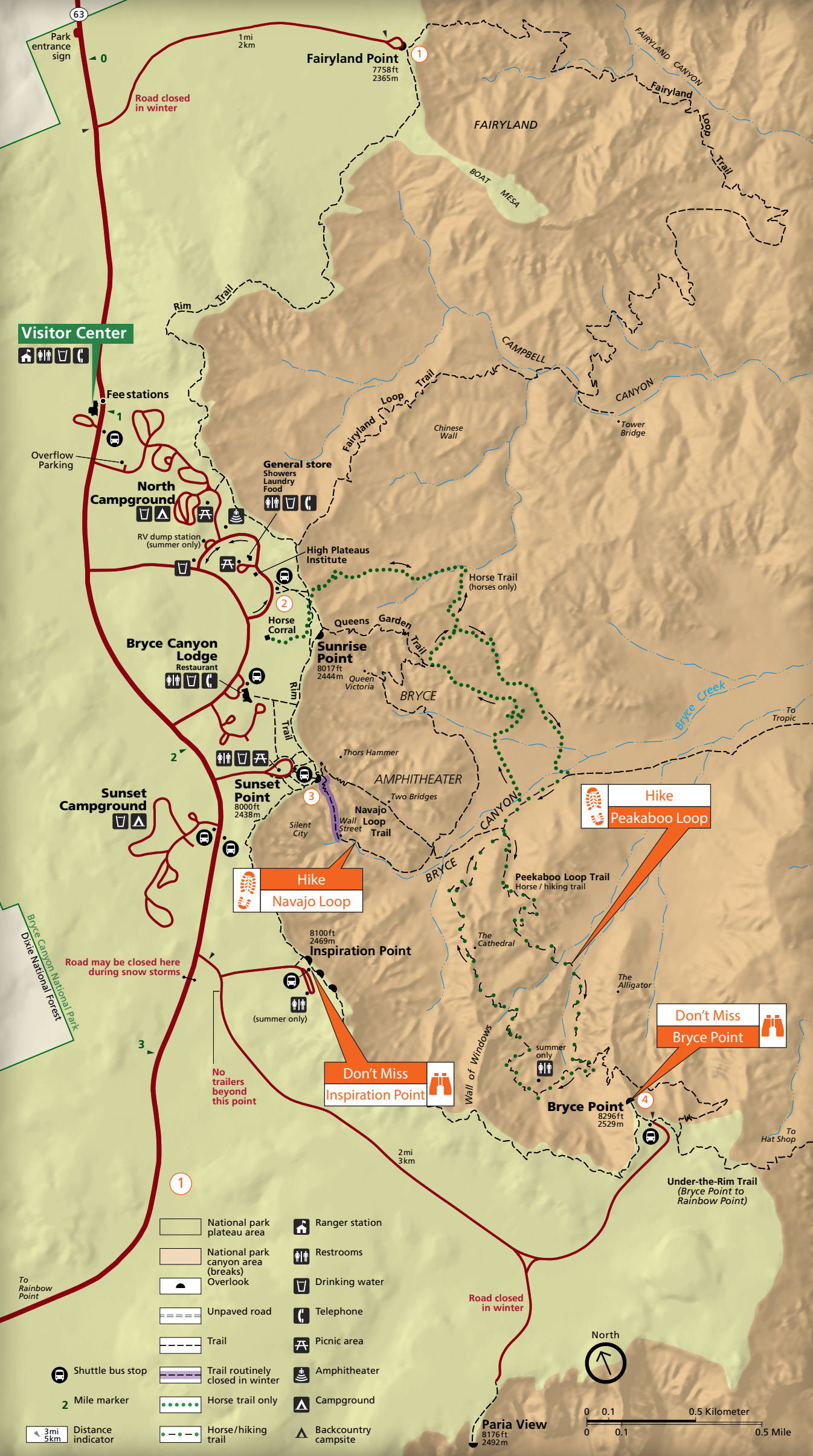
Yovimpa Spring

Riggs Spring 7480ft 2280m


Horse Mountain

Twin Hills

1



Visitor Center



Fee stations

North Campground

RV dump station (summer only)

Bryce Canyon Lodge
Restaurant

Sunset Campground


Hike
Navajo Loop

Hike
Peekaboo Loop

Don't Miss
Inspiration Point

Don't Miss
Bryce Point

- | | | | |
|--|------------------------------------|--|----------------------|
| | National park plateau area | | Ranger station |
| | National park canyon area (breaks) | | Restrooms |
| | Overlook | | Drinking water |
| | Unpaved road | | Telephone |
| | Trail | | Picnic area |
| | Shuttle bus stop | | Amphitheater |
| | Mile marker | | Campground |
| | Distance indicator | | Backcountry campsite |
| | Trail routinely closed in winter | | |
| | Horse trail only | | |
| | Horse/hiking trail | | |



GRAND CANYON

ZION CANYON

Kaibab Plateau

Chocolate
Cliffs

Paunsaugunt Plateau

Paria Plateau

Vermilion
Cliffs

White
Cliffs

Gray
Cliffs

Pink
Cliffs

BRYCE CANYON

Cliffs

